

Legend

	Trip Origin		Interstate	AAA Travel Information
	Trip Destination		TransCanadian Hwy	On Map:
	Stopover		Canadian Autoroute	
	Controlled Access		US Highway	
	Toll		State/Provincial Route	
	Primary		County/Local Route	Details:
	Secondary		Rest Area with facilities	
	Local		Rest Area without facilities	
	Unpaved		Service Plaza	
	Tunnel		Welcome Center	
	Ferry, Auto		Exit Number	See detailed TripTik Scenic Information after the last Map/Directions page
	Ferry, Passenger		GFL Gas, Food, Lodging	
			FL AAA Approved Restaurants/Lodging	

©2010 AAA, ESRI, NAVTEQ, TCS

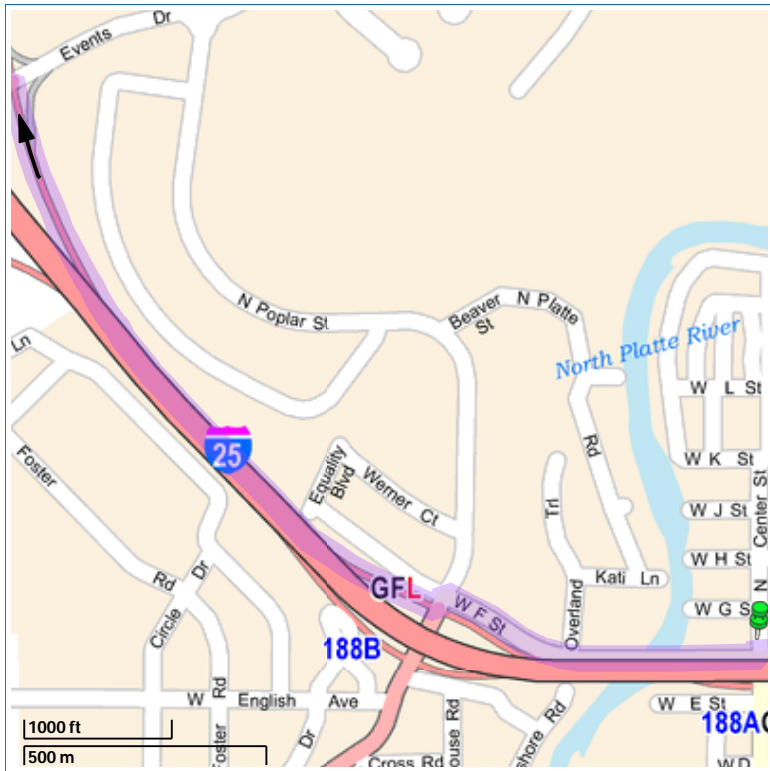
These directions are provided solely as a guideline. No representation is made or warranty given as to their content, route, practicability or efficiency. User assumes all risk of use. AAA and its suppliers assume no responsibility for any loss or delay from use.

From: **737 N Center Street, Casper 82601, Wyoming**
 To: **CPR Casper/Natrona County Intl Airport(Casper), WY**
 Total Distance: **9.0 miles (14.5km)**
 Total Estimated Time: **0 hrs., 16mins.**

Directions

737 N Center Street, Casper 82601, Wyoming to CPR Casper/Natrona County Intl Airport(Casper), WY
 Distance: 9.0 miles (14.5km) Time: 0 hrs., 16mins.

1. Start out heading SOUTH on N CENTER STREET towards E F STREET. Drive for a short distance.
2. Turn RIGHT onto W F STREET. Drive for 0.4 miles.
3. Turn LEFT onto N POPLAR STREET. Drive for a short distance.
4. Turn RIGHT to get on I-25 N towards AIRPORT / MIDWEST. Drive for 0.5 miles.
5. Take exit number 189 on your RIGHT towards US-20 W / US-26 W / SHOSHONI / PORT OF ENTRY. Drive for 0.3 miles.
6. Turn LEFT onto US-20. Drive for 2.8 miles.
7. Go STRAIGHT on an access street towards W YELLOWSTONE HIGHWAY. Drive for 0.2 miles.
8. Go STRAIGHT on W YELLOWSTONE HIGHWAY. Drive for 3.6 miles.
9. Turn RIGHT onto AIRPORT PARKWAY. Drive for 0.9 miles.
10. You have reached CPR Casper/Natrona County Intl Airport (Casper), WY



Directions

737 N Center Street, Casper 82601, Wyoming to CPR Casper/Natrona County Intl Airport(Casper), WY

Total Distance: 9.0 miles (14.5km)

Time: 0 hrs., 16mins.

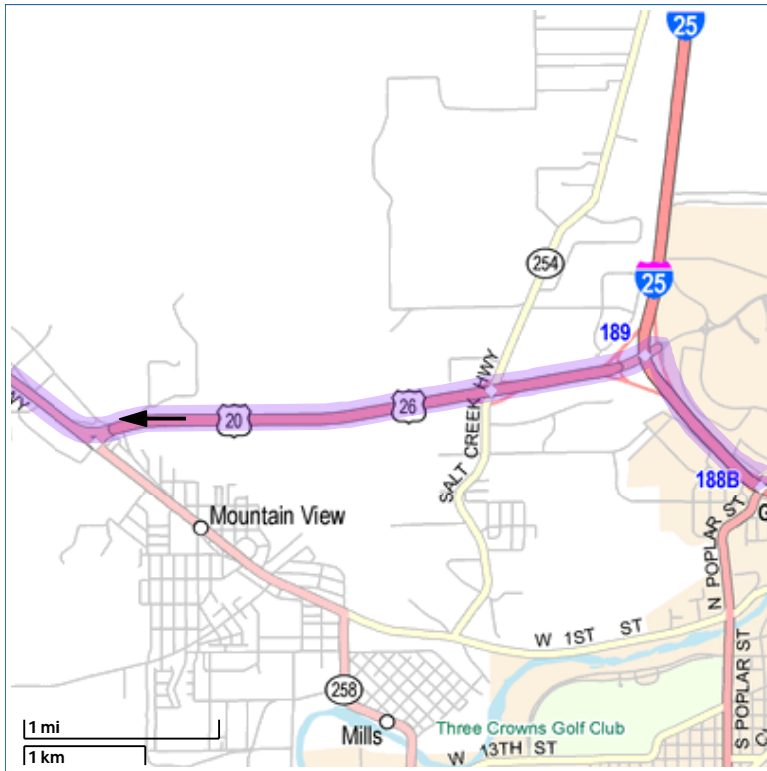
Traveled on This Map: 1.3 miles (2.1km)

1. Start out heading SOUTH on N CENTER STREET towards E F STREET. Drive for a short distance.
2. Turn RIGHT onto W F STREET. Drive for 0.4 miles.
3. Turn LEFT onto N POPLAR STREET. Drive for a short distance.

(continued on next page)

(continued from previous page)

4. Turn RIGHT to get on I-25 N towards AIRPORT / MIDWEST. Drive for 0.5 miles.
5. Take exit number 189 on your RIGHT towards US-20 W / US-26 W / SHOSHONI / PORT OF ENTRY. Drive for 0.3 miles.



Directions

Continuing to CPR Casper/Natrona County Intl Airport(Casper), WY

Remaining Distance: 7.6 miles (12.2km)

Traveled on This Map: 2.9 miles (4.7km)

6. Turn LEFT onto US-20. Drive for 2.8 miles.



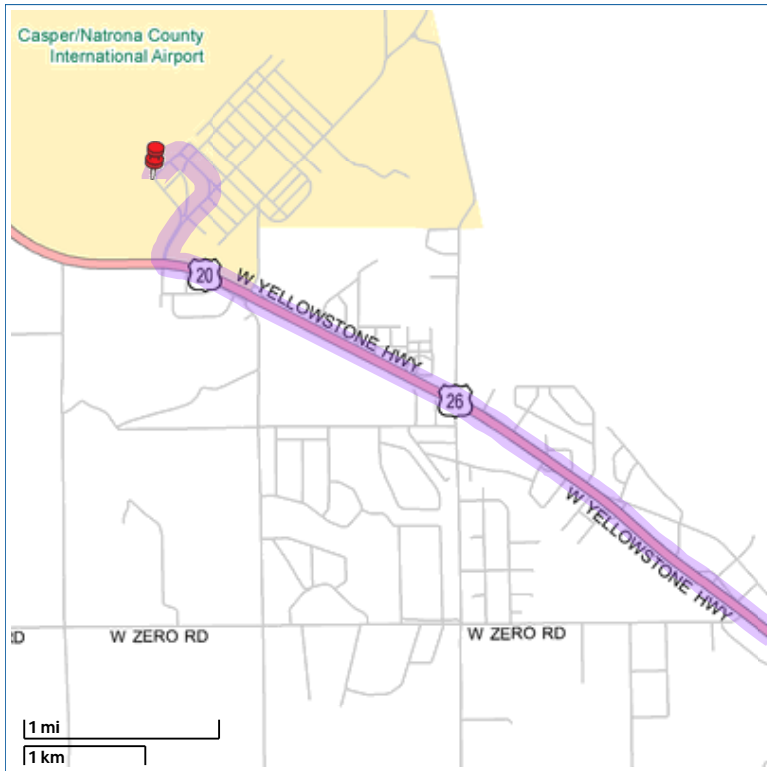
Directions

Continuing to CPR Casper/Natrona County Intl Airport(Casper), WY

Remaining Distance: 4.8 miles (7.7km)

Traveled on This Map: 1.2 miles (1.9km)

7. Go STRAIGHT on an access street towards W YELLOWSTONE HIGHWAY. Drive for 0.2 miles.
8. Go STRAIGHT on W YELLOWSTONE HIGHWAY. Drive for 3.6 miles.



Directions

Continuing to CPR Casper/Natrona County Intl Airport(Casper), WY

Remaining Distance: 3.5 miles (5.6km)
 Traveled on This Map: 2.6 miles (4.2km)

8a. Continue on W YELLOWSTONE HIGHWAY.



Directions

Continuing to CPR Casper/Natrona County Intl Airport(Casper), WY

Remaining Distance: 0.9 miles (1.4km)
 Traveled on This Map: 0.9 miles (1.4km)

- 9. Turn RIGHT onto AIRPORT PARKWAY. Drive for 0.9 miles.
- 10. You have reached CPR Casper/Natrona County Intl Airport (Casper), WY